

5

Latitude

a geographic “big idea”
and some consequences
in Africa.



Contents:

Scroll down to read this
like a book, or, click on a
topic below to jump to a
section.

Africa as a GeoLab about latitude

Is malaria caused by latitude?

Consequences of latitude:


- 1: A warm continent**
- 2: Equatorial Rainy Belt**
- 3: Plant/animal regions**
- 4: Ancient empires**
- 5: Flooding rivers**
- 6: Seasonal fires**
- 7: Languages**
- 8: Country borders**
- 9: Mosquitoes and malaria**

Putting it all together

Interactive 5.1:
Clickable Africa



*A clickable, interactive
version of the Africa
map*



Introduction: Is malaria caused by latitude?

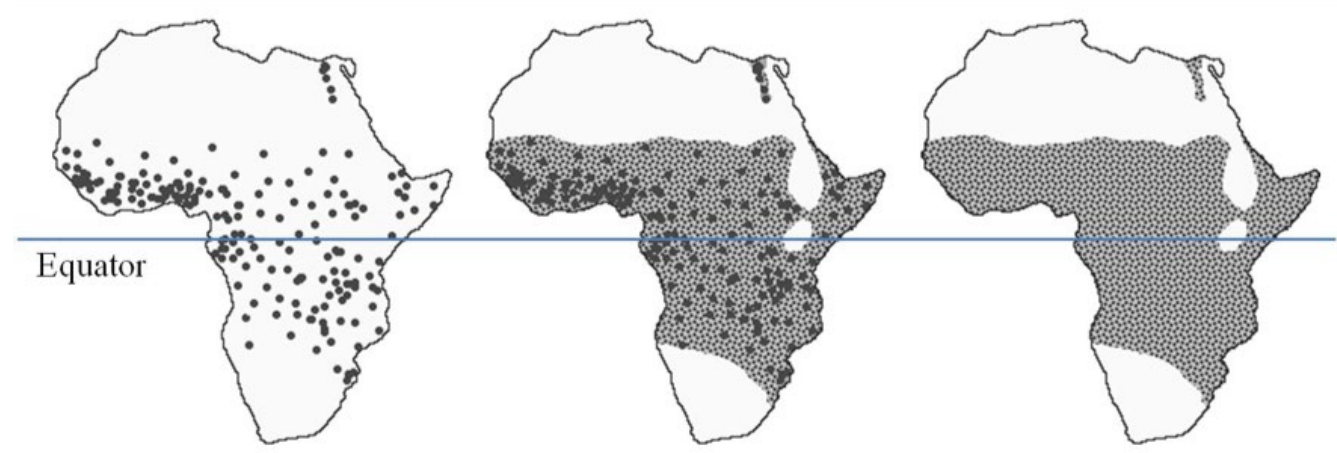
Malaria is a scary disease.

First you get fever and headache, like a bad flu. Then you hurt all over. You may have internal bleeding or trouble breathing. Eventually, if not treated, malaria can kill you.

Unfortunately, malaria is hard to cure. It takes time and money to discover a drug that works. The disease germs, however, can develop resistance to a new drug in only a few years.

As we said, malaria is a scary disease. It kills more than a million people every year. That is about 115 people per hour, or one death somewhere in the world every half minute.

“One death every half minute” is a generalization. You know generalizations can sometimes be misleading. It is like saying a river has an average depth of two feet. You can still drown in a deep spot if you try to wade across it. Like deep spots in a river, malaria does not occur everywhere. This makes malaria an even bigger problem in the places where it does occur.



Places with cases of malaria line drawn around malaria area simplified map of the “malaria region”



Question: Why does malaria occur where it does?

Answer: It involves a combination of environmental conditions, population, and history.

One really obvious influence is the basic geographic idea called latitude. Latitude is a measure of distance away from the Equator.

A real-world “laboratory” to investigate some consequences of latitude.

Africa is centered on the Equator. It extends about the same distance both north and south of the Equator. This makes Africa a good place to study the effects of latitude. Here’s why:

IF something is influenced mainly by latitude,

THEN we should see it twice in Africa.

IF we see it a specific distance north of the Equator,

and IF it is caused in some way by latitude,

THEN we might also see it the same distance south of the Equator.

Malaria seems to be related to latitude. It occurs only at low latitudes (short distances from the equator). It is not common at higher latitudes (farther from the equator). It seems to “stop” about the same distance south of the equator as it does north of the equator.

The science behind the big idea: It all starts with the sun.

The sun is the source of energy for the major environmental systems on earth.

This page is a quick summary of the science of sunlight.

The earth moves around the sun. Its motion, however, is not a perfect circle. Moreover, the earth tilts a little. We will leave it to an astronomy or geology class to explain the details. For a geography class, all you need to remember is this:

The changing angle of the sun’s rays is the reason for the seasons.

A typical diagram of earth-sun relationships (Source: National Oceanic and Atmospheric Administration). If you want to see different diagrams, including animations, do an internet search using these keywords: “earth sun relationships.”



On March 21, the sun shines directly down on the Equator. People there see the sun directly overhead (“straight up”) at noon. At every other place, the noon sun is “down.” Its angle depends on latitude. In Chicago, for example, at 42oN latitude, the sun is 42 degrees down to the south on March 21.

By April 15, the noon sun is overhead about 700 miles north of the Equator.

To people at the Equator, the noon sun is about ten degrees north of “straight up.”

On June 21, the noon sun shines directly down on the Tropic of Cancer. This line is 23.4 degrees of latitude north of the Equator. This is as far north as the sun “goes.” No place north of this line ever sees the sun directly overhead.

Survival tip: a sun directly overhead can cause sunburn in less than 15 minutes. Fortunately, it never gets that high in places like Chicago, London, or Tokyo.

On September 23, the noon sun is directly overhead at the Equator again.

On December 22, the noon sun shines directly on the Tropic of Capricorn, 23.4oS. This is exactly the same latitude south as the Tropic of Cancer is north. If that gives you the feeling that really big forces are running this show, you are right!

On March 21, the earth has moved farther and the sun is over the Equator again.



Question: Why is this important?

Answer: because the sun drives the entire “weather machine” of the earth.

Energy from the sun makes the wind blow. It provides the heat that evaporates water.

It provides the warmth that makes air rise. Rain depends on wind, water, and rising air. Therefore, the geographic pattern of sunshine is why rain and snow fall where they do. The plants and animals in a place depend on the amount of sunshine and rain there.

This generalization includes trees, lions, monkeys, camels, corn plants – and the insects that carry malaria.

[Jump to Table of Contents](#)

[Previous Page](#)

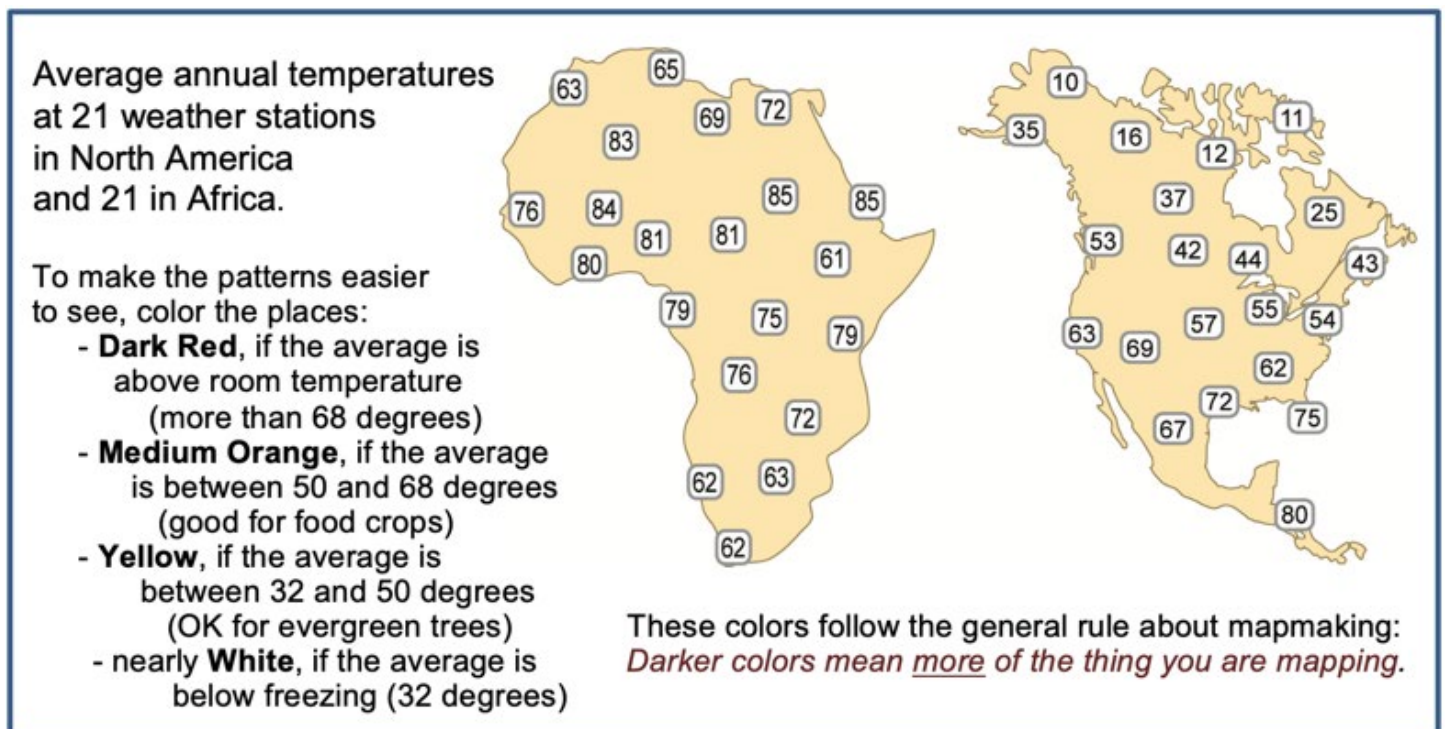
[Next Page](#)

[Jump to Putting it All Together](#)



Consequence #1 Africa is the only continent that does not have a “cold end.”

Every place on earth is affected by the seasonal “movement” of the sun. In this chapter, we will focus on the effects in Africa. You already know that Africa is the only continent that is centered on the Equator. As a result, Africa is not like North America – it does not have a distinct “warm end” and “cold end.”



You may have heard that it never freezes in south Florida. Nearly all of Africa is closer to the Equator than Florida is. As a result, most parts of Africa never get cold enough to freeze.

Link to another chapter. There are some exceptions to this statement about freezing. High mountains, for example, “obey” the big idea of the chapter on South America:

Big idea: Elevation is important, because air gets colder as you go higher.

A few mountains in Africa are really high. The tops are cold enough to have snow, even though they are close to the Equator. The highlands of Ethiopia are not that high. Even so, they are still cooler than nearby lowlands. Like the Incas in South America, Ethiopian people developed an early civilization in cool highlands close to the equator.

You might think it’s good if it never freezes. This is not true. Here are three reasons why:

1. Freezing can kill disease germs, harmful insects, poisonous plants, and weeds.
2. Freezing can soften hard soil. This helps rainwater to sink into the soil.
3. Freezing can help preserve food. (That’s why we have freezers in our houses!)

In short, a place that has no frost may not be ideal for humans (especially in the old days, before air conditioners and refrigerators).

On the other hand, freezing can crack roads and building foundations. Like many things

in nature, freezing is a tradeoff. That fact does not change the main point of this page:

Most of Africa is warmer than nearly all of North America, especially in winter.

Jump to Table of Contents	Previous Page	Next Page	Jump to Putting it All Together
---	-------------------------------	---------------------------	---



Consequence #2: Rainfall decreases as you go away from the equator in Africa.

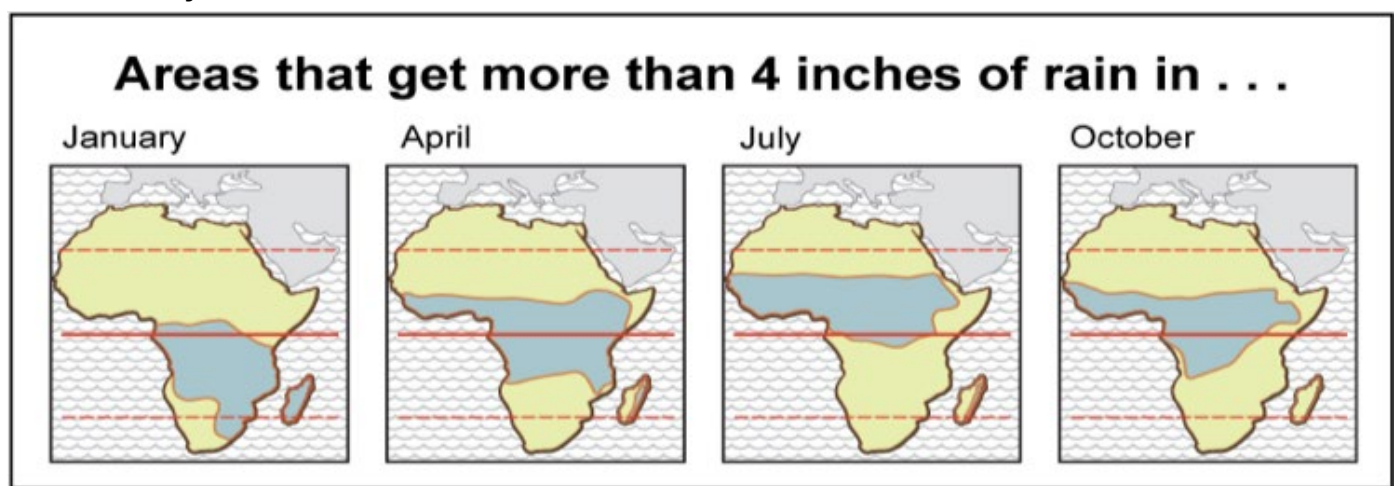
A map of rainfall in Africa is more complicated than its temperature map. Some places get more than 150 inches of rain. That is four times as much as Chicago. At the same time, Africa has some very dry deserts. The two deserts are located about the same distance away from the equator. That means they are probably caused by something related to latitude!

Here is the key to understanding the climates of Africa. The hot sun at the equator creates a zone of rainy weather. Climatologists call it the ITCZ (InterTropical Convergence Zone). We will call it the Equatorial Rainy Belt. This name clearly tells us what it is and where it occurs:

The Equatorial Rainy Belt is a belt of rainy weather.

It “goes around the earth” near the Equator.

The rainy belt is caused by the heat of the sun. As a result, it moves north and south as the sun changes position. These maps show the position of the rainy belt in different seasons.



Places near the equator get rain every month. Why? Because at least part of the rainy belt is over the equator at all times. All that rain helps the trees near the equator to grow tall.

Places near the Tropic lines, by contrast, tend to be dry all year. The rainy belt never gets that far away from the equator. North Africa, where the continent is “wide,” is the largest desert on earth (it’s called the Sahara – don’t say “Sahara Desert,” because “Sahara” means desert!) Southern Africa is “narrower.” It has a smaller desert, called the Kalahari.

Places halfway between the Equatorial rainforest and the Tropical deserts get about half as much rain as the equator. CAUTION: they do NOT get half as much rain in every month. They get just as much rain, when it rains. The rain comes when the sun is closest to directly overhead. When the sun is overhead in the other hemisphere, these places are dry.

If you really understand this general pattern of rainfall, it can help you understand a large number of other facts about Africa – where animals live, how people make a living, . . . and why malaria occurs where it does. You can understand why empires grew where they did. You can see why slave trading happened where it did. This knowledge can even help you predict how animals, diseases, and countries might react to global climate change.

For now, all you have to remember is this simple statement: there is an Equatorial Rainy Belt, and it “follows the sun”. It moves a few hundred miles north in summer and south in winter.



Question: How long is the rainy season?

Answer: 12 months long near the equator, gradually shorter as you go away from the equator.

There is no rainy season near the Tropic of Cancer and the Tropic of Capricorn.

[Jump to Table of Contents](#)

[Previous Page](#)

[Next Page](#)

[Jump to Putting it All Together](#)

Interactive 5.2:
Climate Graph
Activity



Try taking a stab at interpreting Climate Graphs



Consequence #3: Particular kinds of plants and animals tend to live at specific latitudes. .

The Rainy Belt makes trees grow tall. The result is the rainforests that occur near the equator in Africa, South America, or any island that is close to the equator. (Borneo is an example.)

In the chapter on South America, you learn the “bumper sticker” of a rainforest plant.

Grow tall, or else find a way to live in the shade!

The “marching orders” for animals are also simple. “Live high in the trees, or learn how to eat dead things that fall out of trees.” If you don’t like the idea of eating wrinkled old leaves, rotten fruit, and dead animals, then learn how to live high in the trees. That is where sunlight makes tender green leaves. It’s as simple as that.

Meanwhile, in the Tropical deserts, plants have to live without much water. Here are some ways to do that:

- make long roots that can reach underground water.
- complete your entire life cycle in a few weeks after a rare rainstorm.
- collect water after a rain and store it inside. If you do this, you have to keep animals

from stealing it. One way to do this is to use sharp thorns to discourage animals.

- absorb sunlight directly into your stems, so you don’t need leaves.
- make chemicals that poison other plants that might take water.

Desert animals use similar strategies. Some burrow underground, where it is cooler and more humid. Some store water. Some go near the desert only during favorable times (e.g., in the short rainy season at places about 20 degrees of latitude away from the Equator).

What happens if the rainy season is longer than a few weeks? A few more plants can survive. More animals can live there.

If the rainy season is two months long, you get grasses and the animals that eat them.

Another two months of rain can provide enough water for shrubs and small trees. This is good for large ground animals – giraffes, zebras, lions, and tigers. They can’t find enough to eat in dry places. And they do not live in wet places, because they can’t climb tall trees!

Hidden inside these descriptions is a really important point. Different animals and plants like to live in different places in the geographic transition from wet rainforest to dry desert. A **geographic transition** is the change in conditions as you go from one place to another. Some transitions are abrupt; others are gradual.

Ecoregion	Latitude Range	Rainy Season	Plant Cover	Typical Animals	Typical Soil
Rainforest	0-5	more than 10 months	Tall trees, vines, fungi	Birds, monkeys, insects, snakes	Leached, infertile
Savanna	5-15	5-9 months	Short trees and grasses	Zebra, giraffe, lion, cheetah	Iron-rich, often hard
Grassland	15-20	2-4 months	Grasses	Impala, cheetah	dark, fertile
Desert (really dry middle of desert)	20-30	1 month (less)	Shrubs, cactus (nothing)	Camels, lizards (none)	thin, salty (rock, sand)

[Jump to Table of Contents](#)

[Previous Page](#)

[Next Page](#)

[Jump to Putting it All Together](#)

Interactive 5.3:
Climate Graph Activity



Try taking a stab at interpreting Climate Graphs



Consequence #4: Long ago, people built cities in the transition from rainforest to desert

In the old days, Africa had some great trading cities. Nearly all, from Aksum to Zimbabwe, were located in the same kind of place.

We will look at just one example, the ancient city of Timbuktu (number 3 on the map).

This historically important city is located about 15 degrees of latitude north of the Equator. In other words, it is more than halfway from the Equatorial rainforest to the Tropical desert. Therefore, its rainy season is less than half a year long.

This rainy season is long enough to make plenty of grass to feed cows.

It is also long enough to grow some kinds of grain to feed people.

At the same time, the dry season is long enough to kill many diseases that are common in rainier places.

In this favorable location, Timbuktu became an important city more than a thousand years ago. It had a major role in world trade, religion, and education. For a few hundred years, Timbuktu was a main city in empires that stretched across thousands of square miles.

Comparison: In space, the West African empires were about as big as about 20 states in the eastern United States. In time, the empires lasted longer than the United States has, so far.

You can look in a history book or website for more details about the West African empires. As geographers, we want to figure out why people chose to live in places like Timbuktu.

We have already noted the conditions that made this a good place for people to live.

It had enough rain to grow food.

BUT

It did not have enough water for disease-carrying insects.

Timbuktu also had good connections. The main connection was with the Niger River, the longest river in West Africa. This river starts in some mountains near the coast.

Why is that important? Because the West African mountains have gold in them.

People discovered the gold thousands of years ago. The gold was a major reason for trade. People could travel along the Niger River and carry gold to trading centers like Timbuktu. Camel caravans could then take the gold across the desert to Egypt and Mesopotamia. From there, traders took African gold all the way to Europe, India, and China. They could use the gold to buy silk, weapons, glass, and other valuable things from all over the known world.

You might have noticed that most of the items listed on this map are fairly light and valuable. There is a good reason for this. Traders from West Africa had to cross the barren Sahara - one of the world's largest and driest deserts.

Traders had to carry light and valuable things. Things like gold or silk were worth enough per pound to pay the high cost of transport.



Remember, this was back in the 1300s.

That was long before trucks or trains were invented. The high point of Timbuktu history was more than 100 years before Columbus sailed to America.

Unfortunately, the West African traders also sold something else – human slaves.

The trade in slaves was important for many centuries. Here are three reasons why:

- 1) Slaves were especially valuable before people invented gasoline engines and electric motors. Slaves were a source of power as well as labor.
- 2) Slaves were self-transporting. They could be forced to walk along with a trading caravan.
- 3) Slaves could carry other things, like gold or silk, as they went with the caravans.

In fact, the slave trade actually had many parts. West African slaves were traded to people in Egypt and Arabia. Arab slaves were traded to people in West Africa. African slaves were traded northward across the desert to ports on the Mediterranean Sea. The Vikings even traded slaves between England and other countries!

Then European explorers arrived in West Africa in the 1400s. They turned a small but steady slave trade into a really big and ugly business.

Before we look at European influences in Africa, we should check out a few more consequences of the big idea about latitude.

Can you think of another effect of the seasonal movement of the sun and the Equatorial Rainy Belt?

[Jump to Table of Contents](#)

[Previous Page](#)

[Next Page](#)

[Jump to Putting it All Together](#)

Interactive 5.4:
Climate Graph
Activity



Try taking a stab at interpreting Climate Graphs



Consequence #5: Rivers flood at predictable times in places that have rainy seasons.

The savanna empires were not the first civilizations in Africa. That honor goes to Egypt. Egypt is a totally different kind of place. It does not have a rainy season like in Timbuktu.

In fact, Egypt has almost no rain, because it is located right on the Tropic of Cancer.

How could people live in such a dry place?

You can get an answer by looking

at the rivers in Africa.

Most rivers start in high, rainy places. Then they flow downhill to the ocean.

That is usually the end of the story.

But Africa has several rivers that have more complicated stories. You already know that the Niger River starts in rainy mountains near the coast in West Africa. It then flows northeast, away from the ocean. It makes a big curve in the dry grasslands near Timbuktu. Then it heads southeast, back toward the ocean.

The Nile River is an even more famous exception. It also starts near the Equator, in the high mountains of East Africa. Then it flows northward, right through the Tropical desert of Egypt.

COMMENT: Rivers that flow through deserts, like the Nile, are called exotic rivers. The world actually has several exotic rivers. Here are some of the most famous:

- 1) The Colorado River goes from Colorado to California and then Mexico.
- 2) The Tigris and Euphrates Rivers flow from Turkey through Syria and Iraq.
- 3) The Indus River is the main river in Pakistan, in South Asia.
- 4) Other exotic rivers include the Jordan River in Israel and the Rio Grande between Texas and Mexico.

Exotic rivers were important in human history, because they bring water in a desert. Moreover, nearly every exotic river is the subject of a major dispute over water today. Some people even think water will be the main reason for wars in the 21st century.

Do you think that's possible?

The Nile River has several traits that made it more than just a source of water in a dry place. Most of the creeks that join to form the Nile River start in places that get rain only in summer. For that reason, the Nile gets really big in late summer. Then it nearly dries up in late winter. (At least, that is what it did before people built dams like the Aswan Dam to control flow.)

Floods are also common on the Indus, the Tigris, the Huang He, and most of the other exotic rivers of the world. Floods from these rivers have killed hundreds of millions of people.

Floods are not all bad, however. In fact, they have several effects that are good for humans:

- 1) Floodwater is usually muddy. When muddy water sinks into the soil or evaporates, the mud is left on the ground. This makes the soil more productive. In ancient times, people were willing to put up with floods in order to have a better place to grow food. (That tradeoff is not as important now that we have refrigerators and supermarkets!)
- 2) Floodwater can kill weeds and some harmful animals, like snakes or insect pests.
- 3) Floodwater refills groundwater. People can use wells to get this water in dry months.
- 4) Floodwater can seep down through the soil and remove salt from the soil.
- 5) Floodwater makes soil softer, easier to plow – a big deal before tractors were invented!

A **floodplain** is the flat, muddy, swampy land next to a river that floods.

Irrigated field on a floodplain near the Niger River in West Africa (US Dept. of Agriculture)



Nine ancient civilizations that relied on flooding rivers:

1. Mesopotamia
2. Egypt
3. Huang
4. Indus
5. Ganges
6. Yangtze
8. Nazca
10. Niger
12. Aztec

Three that did not:

7. Minoan
11. Inca
9. New Guinea highlands

In short, the flooding of the Nile River helped make Egypt a great place to start a civilization, thousands of years ago. At that time, the surrounding desert was actually an advantage. Enemies from other places would have to cross the desert in order to attack the Egyptians.

Important note: we did not say that the Nile River made people build pyramids near it. We did say that the flooding Nile made this valley a good place for people to grow a lot of food. This helped them build a civilization at a particular time in history.

Unfortunately, the Nile civilization had a geographic problem: it could not grow larger than its floodplain. People could not grow food in the surrounding desert. This limit on population proved to be a problem. Other powers such as Rome could get bigger and conquer Egypt.

But that's another story – look it up on the web, or ask your history teacher.

Here, let's just repeat one fact: places with distinct rainy seasons often have rivers that flood.

Floods were a good thing at the time when people were just learning how to grow food.

(PS: You can take a virtual field trip across the Nile floodplain. Do an internet map search for the "Luxor Museum." Then zoom to a wider view, and head west to the desert.)

[Jump to Table of Contents](#)

[Previous Page](#)

[Next Page](#)

[Jump to Putting it All Together](#)



Consequence #6: Fires often occur where rainy seasons are short and dry seasons long.

Fires and floods are like opposite sides of the same coin.

Floods happen after rainy seasons. **Fires** occur after dry seasons.

Floods and fires are alike in one way. TV announcers usually describe them as bad. They show pictures of burned houses, tired firefighters, helicopters dropping water on the fire.

Images like that make exciting TV, but they are not a complete picture. We don't have room for all the details, but here is the bottom line: many of the most productive environments in Africa, from a human point of view, are places with fires every few years.

Here are some good things that fires do in a natural environment:

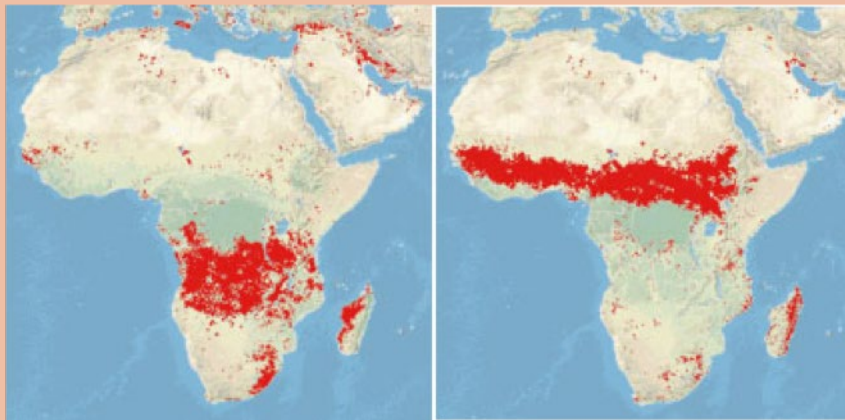
- 1) Fires burn old, dry grasses, shrubs, and weeds.
- 2) Fires recycle nutrients into the soil.
- 3) Fires kill some dangerous animals.
- 4) Fires force other animals to migrate from one place to another.

In short, frequent fires help maintain an environment where new plants can grow.

African animals like zebras or antelope prefer to eat the green plants that grow after fires.

So did early humans. In fact, two of the main food crops in the world – corn and sorghum – were actually discovered after fires. They were like “natural popcorn” – easy to find and eat.

Fires must burn in a natural way in order to have these good effects. In the United States, people have tried to stop forest fires for more than a century. Dead plants accumulated. The extra fuel, in turn, makes new fires hotter than normal. The result is what you see on TV: helicopters, firefighters, people crying near burning houses, and so forth.



On these maps, made from NASA satellite images, red dots show fires in June (left) and December (right) in a typical year. Most occur when and where you expect:

In June, it rains north of the equator. Most fires are south of the equator.

In December, the Rainy Belt has moved south. When that happens, plants in the north are dying and drying out, and fires break out north of the equator.

In Africa, animal migrations are associated with natural fires. Fires and migrations are both complicated by artificial borders that people made between countries and around wild areas. Before we look at how those borders were made, and who made them, we should consider one more consequence of seasonal rain.

[Jump to Table of Contents](#)

[Previous Page](#)

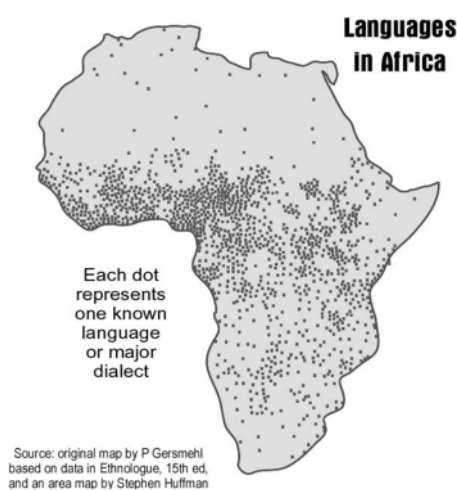
[Next Page](#)

[Jump to Putting it All Together](#)



Consequence #7: the map of human languages resembles the map of seasonal rain.

At first glance, you might think that language and rain have nothing in common. Let's compare a map of languages with a satellite image of Africa. What do you see?



The bright yellow part of Africa on the satellite image is dry land, with few plants. Only a few people lived there. Many were nomadic herders, who often moved to look for places that got at least some rain. Others lived as traders. They carried gold and spices across the desert to trade for silk, pottery, tools, and weapons. Herders and traders were used to travelling long distances. Fortunately, travel was fairly easy, because people could ride horses and camels.

One consequence of all that travel is an important fact: People had a trading language that they could use all the way across North Africa, from the Atlantic Ocean to Asia.

Now look at the dark green areas on the satellite image. These are rainforests. In these forests, people could always find something to eat nearby, because there was plenty of rain for plants in every month of the year. As a result, people did not travel far. At the same time, travel was difficult. Large animals like horses and camels were rare, for at least three reasons.

- 1) Large animals could not move easily through a dense forest.
- 2) Large animals could not find much to eat near the ground.
- 3) Large animals could get diseases that were carried by insects.

In short, people in the rainforests had little reason to travel, AND travel was difficult.

As a result, rainforest people tended to stay close to home. People who stay in one place are not likely to speak with many other people. In time, their languages slowly changed. People invented new words or began to use old words in new ways. Over time, rainforest people developed hundreds of different languages. Even a fairly small area near the coast had dozens of different languages when European explorers and slave traders arrived in the 1400s.



Thought Question: Where would it be easier to capture people as slaves?

- Would it be easier in an area filled with many small groups of people who stayed close to home and spoke many different languages?
- Would it be easier in an area where people had horses and camels, could travel fast, and could communicate with a single language over a large area?

[Jump to Table of Contents](#)

[Previous Page](#)

[Next Page](#)

[Jump to Putting it All Together](#)



Consequence #8: Colonial borders usually went straight inland, European slave traders usually ignored patterns of rainfall and language.

European sailors came to Africa for several reasons. The first attraction was gold. Remember the mountains where the Niger River starts? Europeans called that area “the Gold Coast.”

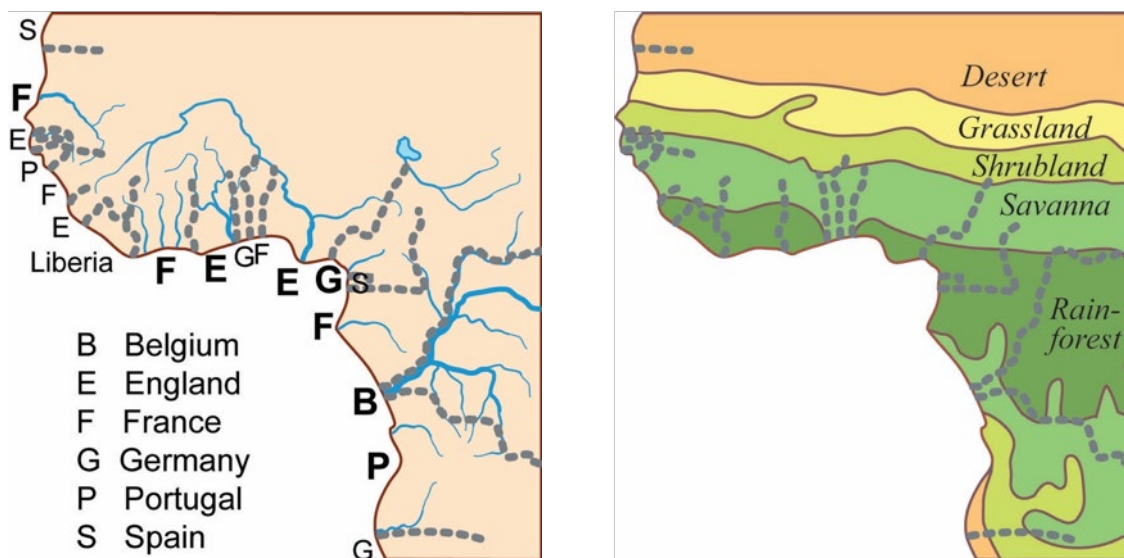
Later, they came to buy or steal slaves.

Unfortunately, the Europeans did not know much about the geography of Africa.

They soon learned that travel was hard through the dense rainforests near the Equator.

As a result, they tended to go on rivers. They built boat landings and forts near the rivers. Then, they drew borders between them. The borders went directly inland from the coast.

The map shows how the borders between colonies ran north-south in West Africa. A **border** is the boundary line between two countries, states, or colonies.



In other words, the borders cut right across the natural environments in West Africa. You already know why these environmental boundaries run generally east-west:

- 1) The pattern of plants and animals depends on the amount of rain.
- 2) The rainy season gets shorter as you go farther away from the Equator.

As African countries gained independence, they usually kept the old colonial borders. As a result, each country in West Africa has an area of rainforest near the coast. People live in small villages and speak many languages there. Farther north, each country has drier savannas and grasslands. People there make a living by raising cattle. Many move around to different places as their cattle eat the grass. The people speak the same language over a large area.

People also have different religions in different places. Many of the people who live in the forest areas are Christian. Most of the people in the grassland areas follow Islam.

As a result, West African countries like Nigeria, Benin, Ghana, or Cote d’Ivoire are split inside. They have different regions of religion as well as language and land use.

Those divisions within each country are a problem. They make it more difficult to deal with issues like education, poverty, terrorism, . . . and diseases like malaria.

[Jump to Table of Contents](#)

[Previous Page](#)

[Next Page](#)

[Jump to Putting it All Together](#)



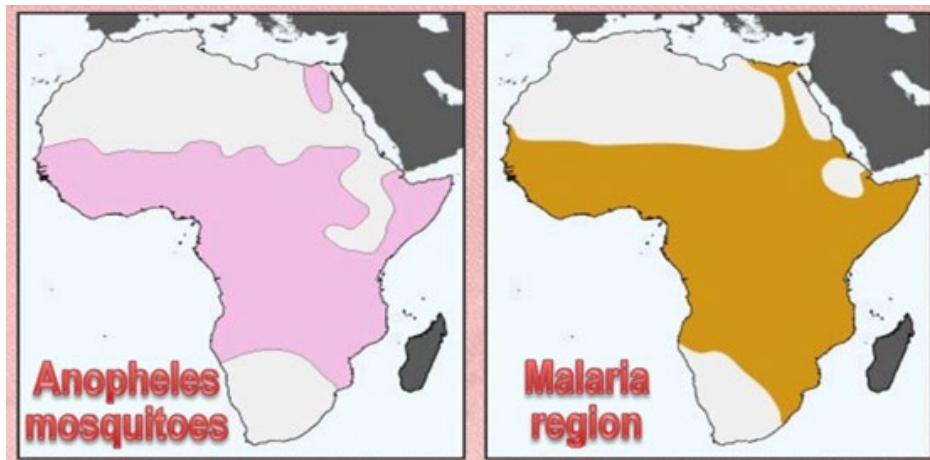
Consequence #9: Mosquitoes live (and carry malaria) in places with long rainy seasons.

In this chapter, we have explored how the Equatorial Rainy Belt moves south in winter and north in summer. We have looked at its effects on plants, animals, rivers, fires, farmers, traders, and languages. We can now go back to the first topic— a disease called malaria.

At first, the cause of malaria was a mystery. The word “mal-aria” means “bad air.” People used that name because they thought you got the disease by breathing hot and humid air.

Fast forward a hundred years. People have made maps showing where different kinds of plants, animals, and insects live. They noticed that the places where people get malaria also have a mosquito called Anopheles (uh-NAH-fuh-leez). They also made a big discovery.

If you can get rid of the mosquitoes in an area, people stop getting malaria.



These maps show the natural ranges of malaria and anopheles mosquitoes. A **range** is the area where a specific kind of plant or animal can live.

These maps might lead someone to think that getting rid of mosquitoes would be an easy cure for malaria.

But you know better.

You know the insects live in places with long rainy seasons. You also know that these places have dense forests. You know it is hard to travel there. You know that people speak many different languages there. You know these places were often raided for slaves.

You also know that the slave traders made the borders between countries. As a result, the borders do not fit the environment or the languages or religions of the people.

In short, you know that long rainy seasons have many effects. These effects can combine to make the job of a malaria doctor harder. Think about it: How easy is it to run a clinic in a place where travel is hard, there is no electricity, and people speak different languages?

This brings us to a really important conclusion:

A disease such as malaria does not exist in isolation (all by itself).

It exists as part of a complex system of causes and effects. People must understand these relationships in order to come up with good ways to fight the disease.

On the other hand, places in Africa have resources that can become more valuable as the world runs out of petroleum. For example, the deserts near the Tropic lines have plenty of solar energy. (You know why – it hardly ever rains there!) The rainforests near the equator have a wide variety of plants and animals. Many of these can be used for food, chemicals, and medicines. Still other parts of Africa have important mineral resources. In short, the same forces that made the map of environments can also provide solutions to problems.

People just need to understand these patterns!

Interactive 5.5:
Malaria Vectors



Complete this activity on investigating spatial associations.

[Jump to Table of Contents](#)

[Previous Page](#)

[Next Page](#)

[Jump to Putting it All Together](#)

Summary: How the big idea of latitude can help us understand Africa

Ultimate cause: The noon sun “moves” with the seasons. It shines down on the Equator in March and September, the Tropic of Cancer in June, and the Tropic of Capricorn in December.



Big idea: Latitude is important, because the amount of sunshine depends on the date and the latitude. Energy from the sun, in turn, drives other environmental systems.



Study area: Africa is a good place to study the effects of latitude, because Africa is the only continent that is centered on the Equator. If a feature or process is related to latitude, therefore, you should see it both north and south of the equator.

Consequences of Latitude

1. A warm continent

Africa is the only continent that does not have a “cold end.”

2. Equatorial Rainy Belt

Rainfall decreases as you go north or south from the equator in Africa.

3. Plant/animal regions

Different plants and animals live at different distances from the equator, because each one seems to grow best in places that get a specific amount of rain.

4. Ancient empires

People built cities and empires in places with about 4-6 months of rain. These cities are in the transition between Equatorial rainforest and Tropical deserts.

5. Flooding rivers

Places with distinct rainy seasons tend to have rivers that flood. That is not necessarily a bad thing (especially before tractors were invented).

6. Seasonal fires

Places with long dry seasons tend to have fires. That is not necessarily a bad thing (especially before fertilizers were invented).

7. Languages

The map of human languages resembles the map of seasonal rainfall, because people develop distinct local languages if they do not travel much, and they did not travel much in the rainforest.

8. Country borders

Country borders in Africa are a problem, because they were drawn by slave traders and colonists who paid little attention to land use, culture, and language.

9. Mosquitoes & malaria

Mosquitoes live (and carry malaria) in places with a long rainy season.



Putting it all together: It is hard to fight malaria (or Ebola, or terrorism, or . . .) in Africa, because of the complex interactions between sunshine, rainfall, natural vegetation, land use, language, slave traders, and political borders.

The processes related to latitude, however, also give Africa a wide range of natural environments, from rainforests to deserts. These environments have different resources that can help people address the issues they face in the 21st century.

Interactive 5.6: Big Ideas Review



Review the Big Idea of Chapter 5 with the accompanying presentation.

Geographic Transition

the change in conditions as you go from one place to another. Some transitions are abrupt; others are gradual.

BACK

Floodplain

the flat, muddy, swampy land
next to a river that floods

BACK

Border

the boundary line between two countries, states, or colonies.

BACK

Range

A range is the area where a specific kind of plant or animal can live.

BACK